

*Joint Agency Commercial Imagery Evaluation*

NASA • NGA • NOAA • USDA • USGS

**JACIE** 



Hosted by  
**U.S. Geological Survey in Reston, Virginia**

JACIE 2019 Workshop  
Reston, Virginia USA  
September 24 – September 26

# Workshop Location: USGS Reston

Reston, Virginia 2019

---



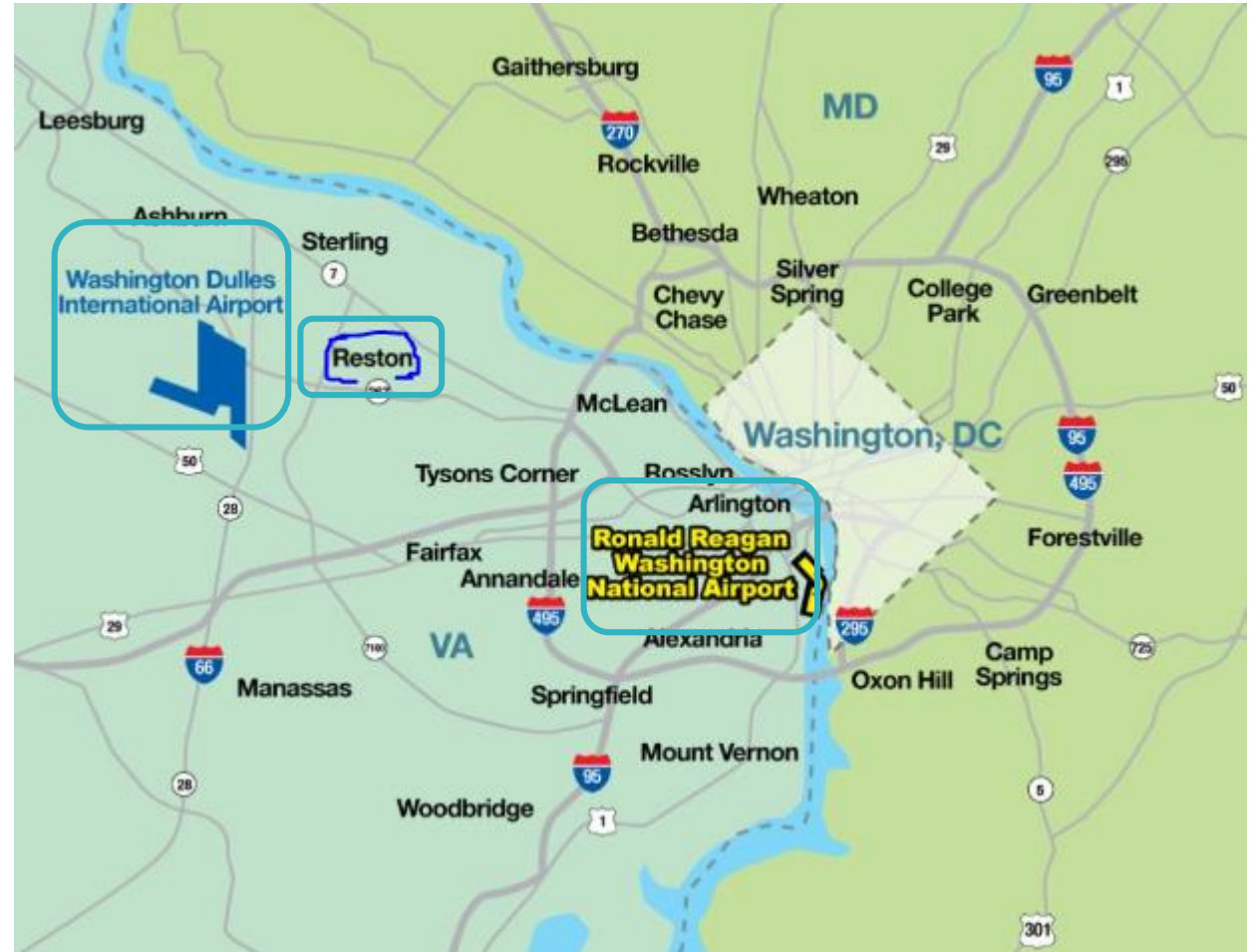
# Closest Airports to Reston

Virginia is conveniently located within close proximity to two major airports. Each web link below provides airport information, including car rental, shuttle service, maps and flight details

The closest major airport is :  
[Washington Dulles International Airport \(IAD\)](#), which has international and domestic flights from Dulles, Virginia and is 6.2 miles from Reston, VA

Also within a reasonable distance is :  
[Ronald Reagan Washington National Airport \(DCA\)](#), which has international and domestic flights from Washington, District of Columbia and is approx. 20 miles from Reston, VA

To Take a  ride, it will cost approximately \$50.00 from Ronald Reagan Airport to USGS



**Directions from the Beltway (I-495):**

Take the Dulles Toll Road (State Route 267) west to exit 12, Reston Parkway. Turn left (south) onto Reston Parkway. At second light, turn right onto Sunrise Valley Drive and at second light, turn left at USGS Drive. A sign will indicate visitors parking.

Check the Dulles Toll Road website for [current toll rates](#).

**Visitor Access Entrance:**

Follow signs from the visitors parking. All visitors must enter at the visitors entrance and pass through a security screening process. All packages, briefcases, handbags, etc., will be scanned. Visitors must sign in and present a picture identification, such as a State driver's license. The guard will then issue a visitor's badge that must be worn at all times.

**Main Switchboard** for USGS National Center 703-648-4000

**USGS General Information** 888-ASK-USGS (888-275-8747)

**VISIT USGS WEBSITE HERE FOR MORE INFORMATION:** <https://www.usgs.gov/connect/headquarters>



# Airport Transfer: USGS, Reston, VA

---

**Via Car:** It's best to use in-car GPS or built-in directions on cell phone for the most up-to-date directions based on current traffic and road closures, but turn-by-turn directions can be found [here](#)

**Via Taxi:** [Washington Flyer Taxicabs](#) serve Washington Dulles International Airport (IAD) exclusively with 24-hour service to and from the Airport. No reservations are necessary for taxi service. Simply follow the signs for Ground Transportation or Taxi to the lower level of the Terminal, DOWN the ramp to Door 2 or Door 6. A customer service representative is available 24-hours a day. Please visit the link above for additional information

**Via Metro Rail:** With direct service from Dulles Airport to Metro's Silver Line, the [Silver Line Express Bus](#) provides a convenient, economical connection between Dulles' Terminal and the [Wiehle-Reston East Metro Rail Station on the Silver Line](#). The trip from the airport to the metro station is about 20 minutes.

**Metro Bus:**

<https://www.wmata.com/schedules/maps/> \*\* <https://www.wmata.com/schedules/trip-planner/>

# Getting Around Downtown Reston, Virginia

---

## **On Foot:**

There are many shops, restaurants, and entertainment downtown.

[Click here](#) to discover all the town has to offer!

## **Driving and Parking:**

Downtown Reston offers plenty of parking in public parking garages lots throughout downtown. The public garages offer free parking on evenings and weekends and County holidays. For parking information and locations,

[Click here](#).



# Accommodation Options

There is walking involved between all hotels and USGS. Wear comfortable shoes

## Closest to USGS: Sheraton Reston Hotel

11810 Sunrise Valley Dr, Reston, VA 20191

Phone: (703) 620-9000

There is walking involved, to get to and from USGS to the hotel. Approx. Total time is 26 minute walk and a 5 minute drive.

<https://www.marriott.com/hotels/travel/wassr-sheraton-reston-hotel/>

*Approx. \$210.00/ USD per night*

## Westin Reston Heights

11750 Sunrise Valley Dr, Reston, VA 20191

Phone: (703) 391-9000

There is walking involved, to get to and from USGS to the hotel. Approx. Total time is 26 minute walk and a 5 minute drive.

<https://www.marriott.com/hotels/travel/wasow-the-westin-reston-heights/>

*Approx. \$189.00 USD per night*

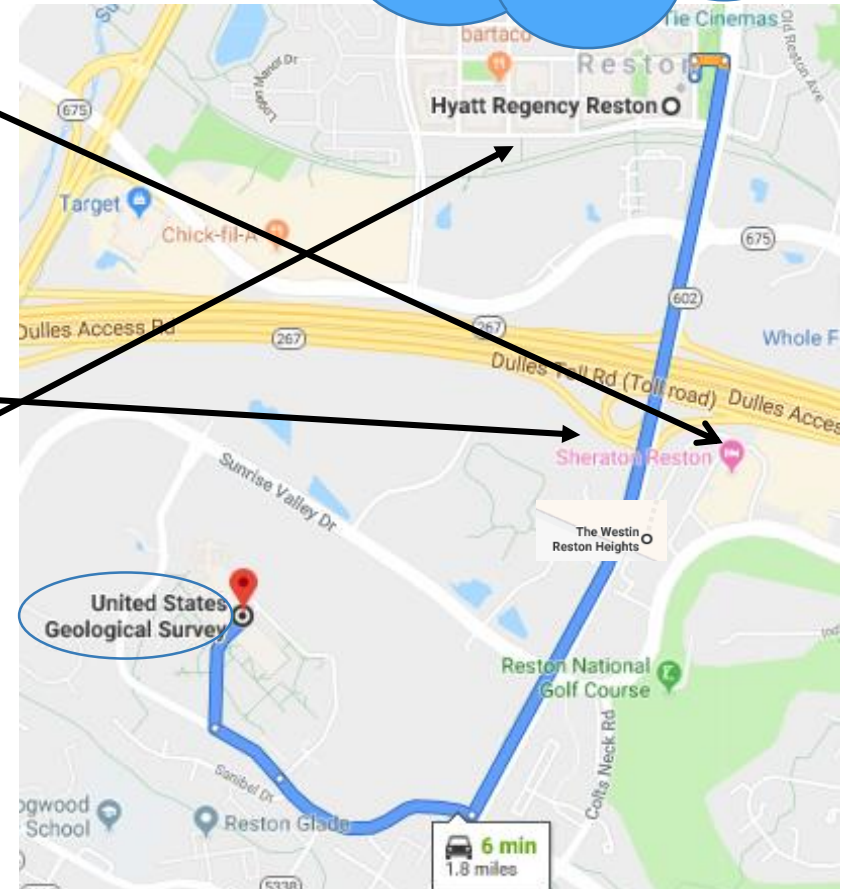
## Farthest away: Hyatt Regency Located near Reston Town Center

1800 Presidents St, Reston, VA 20190

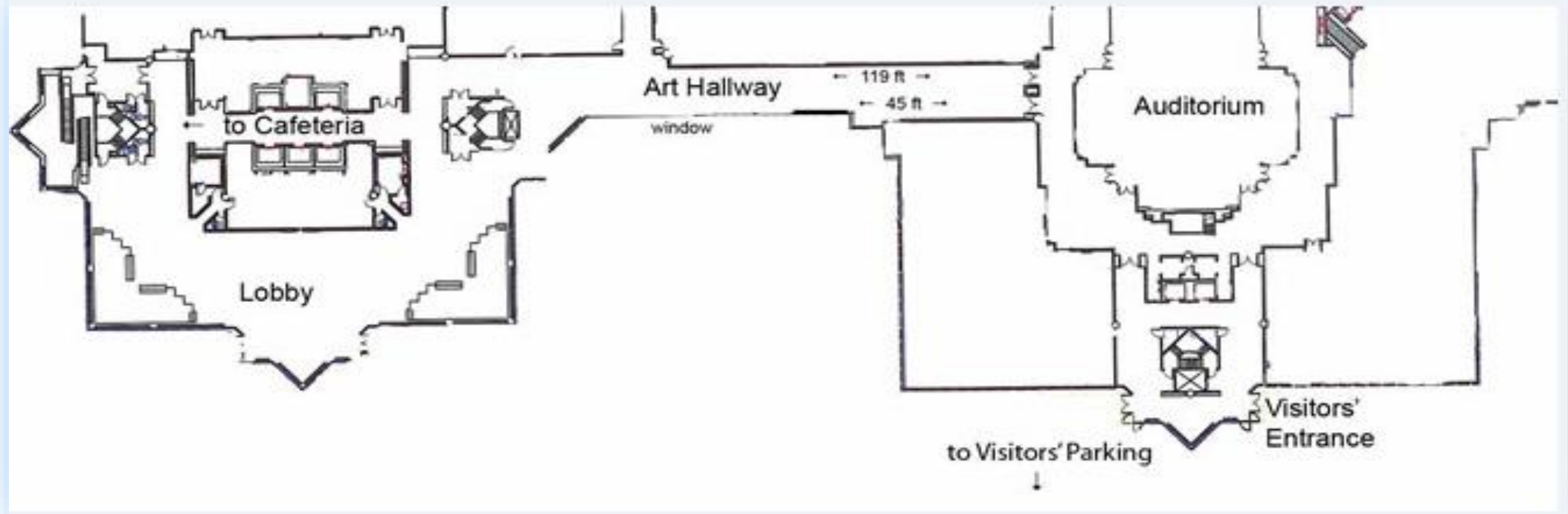
Phone: (703) 709-1234

Website: <https://www.hyatt.com/en-US/hotel/virginia/hyatt-regency-reston/resto>

*Approx. \$260.00/ USD per night*



# Inside USGS





# Parking/walking entrance to USGS

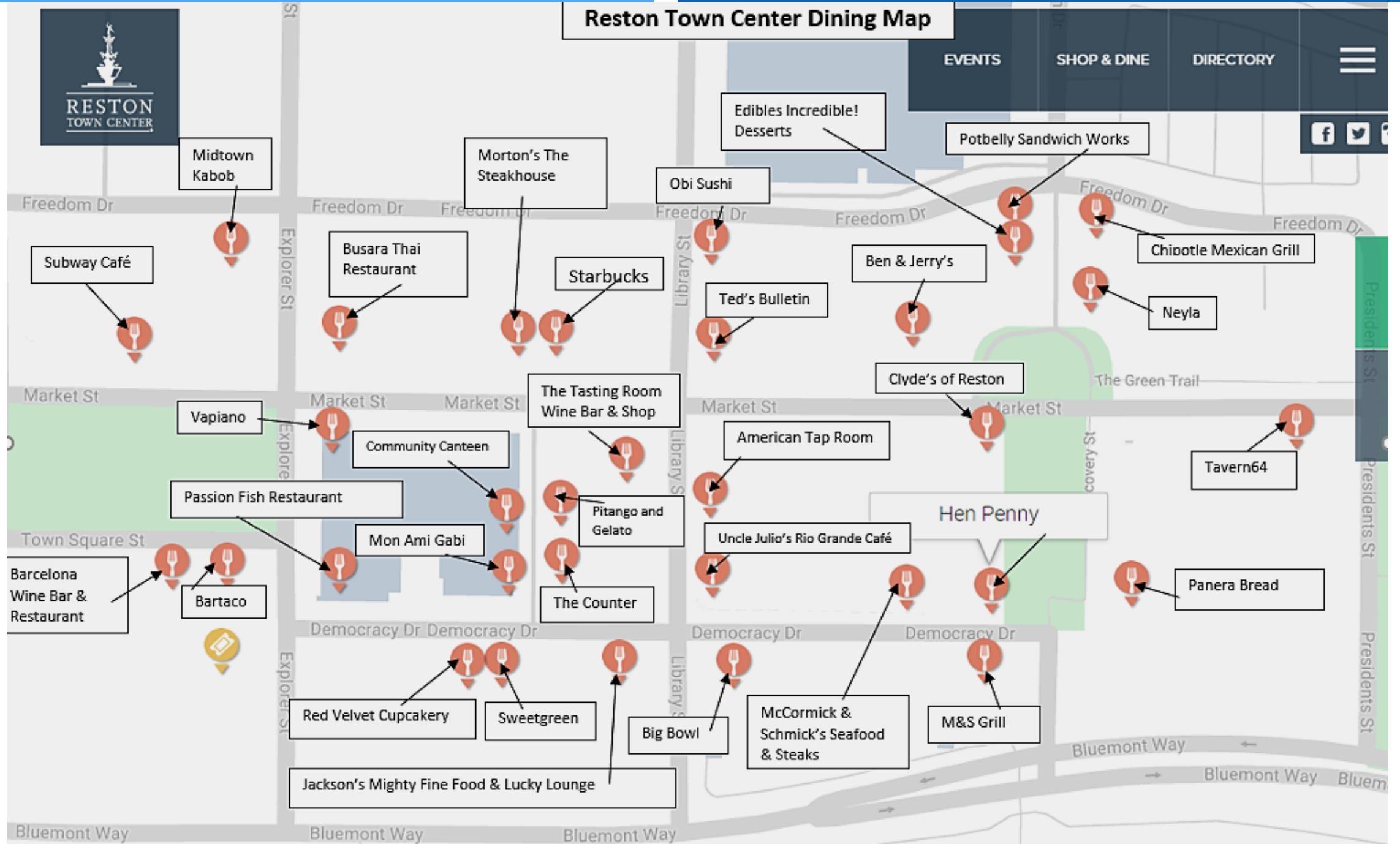


E  
A  
T

E  
A  
T

E  
A  
T

E  
A  
T



# Exploring Our Nation's Capital

## Things to Do and See in Washington, D.C.

---

Commuting from Silver Spring to Washington, D.C. is a breeze. The ease of transportation around Washington makes it easy to explore all that the nation's capital has to offer. Whether it's museums, sporting events, or sightseeing tours you're after, there is something for everyone to enjoy in this history-rich city. Please peruse the site of our official tourism board, [Destination DC](#) for all things Washington, D.C.

The [Paul S. Sarbanes Transit Center](#), otherwise known as The Silver Spring Transit Center, located at Wayne Avenue and Colesville Road, is a one-stop location for transportation in and out of Silver Spring. There you will find local bus stops, Metro Rail, Silver Spring Vango Free Shuttle, Greyhound Bus, bike rentals, and the Marc train.

For helpful information on traversing around the nation's capital, [click here](#) to learn about local train, shuttle, bus and bike options.





**BOW-TIE  
CINEMAS**

NOW SHOWING  
THE GREAT ESCAPE  
THE GREAT ESCAPE  
THE GREAT ESCAPE  
THE GREAT ESCAPE

NOW SHOWING  
THE GREAT ESCAPE  
THE GREAT ESCAPE  
THE GREAT ESCAPE  
THE GREAT ESCAPE