




BOUNDARIES

Federal Administered Lands





-  American Indian / Alaska Native / Native Hawaiian Area
-  Bureau of Land Management
-  Department of Defense
-  Forest Service
-  National Cemetery
-  National Monument
-  National Park Service
-  U.S. Fish & Wildlife Service
-  Wilderness

Jurisdictional Boundaries

-  County or Equivalent
-  International
-  State or Territory

ELEVATION

Contours

-  Depression Index
-  Depression Intermediate
-  Normal Index
-  Normal Intermediate

Shaded Relief

-  Hillshade

GEOGRAPHIC NAMES


































Natural Features

- Horseshoe Mountain*
- GORE RANGE*







Populated Places

- Mountain View*
- BUFFALO*

HYDROGRAPHY

-  Canal Ditch
-  Earthen Dam / Weir
-  Flume
-  Intermittent Stream
-  Levee
-  Nonearthen Dam / Weir
-  Nonearthen Shore
-  Perennial Stream, Pipeline
-  Rapids, Waterfall
-  Reef
-  Tunnel
-  Underground Conduit
-  Underground Pipeline
-  Area of Complex Channels
-  Bay / Inlet
-  Canal / Ditch
-  Dam / Weir
-  Estuary
-  Foreshore
-  Ice Mass
-  Intermittent Stream / River
-  Inundation Area
-  Intermittent Waterbody
-  Nonearthen Reservoir
-  Playa
-  Perennial Stream / River
-  Perennial Waterbody
-  Rapids
-  Sea / Ocean
-  Settling Pond
-  Submerged Stream
-  Tailings Pond
-  Wash

LAND COVER















-  Barren
-  Cropland
-  Grassland
-  Sedge
-  Shrubland
-  Woodland

STRUCTURES

Public Services

-  State Capitol

TRANSPORTATION

-  Airport
-  Interstate
-  US Route
-  State Highway
-  Expressway
-  Ferry
-  Four Wheel Drive
-  Local Connector
-  Local Road
-  Ramp
-  Secondary Highway
-  Highway Tunnel
-  Local Connector Tunnel
-  Local Road Tunnel

For more information about the 250K Topo, please visit
<https://www.usgs.gov/ngp-standards-and-specifications/ondemand-topo-standards-and-specifications>.